Pidgeon- Mapping Argentina's habitat & species, to improve forest plans

Anna Pidgeon, University of Wisconsin

N. Politi[1], L. Rivera[1], S. Martinuzzi[2], V. C. Radeloff[2], E.M.O. Silveira[2], A. Olah[2], L. Lizarraga[3], G. Martinez Pastur[4]

[1.] Universidad Nacional de Jujuy, National Scientific and Technical Research Council (CONICET), Jujuy, Argentina [2.] University of Wisconsin-Madison [3.] National Park Administration, Technical Northwestern Delegation, Salta, Argentina [4.] Centro Austral de Investigaciones Científicas (CADIC), Tierra del Fuego, Argentina.

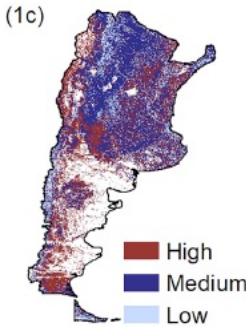

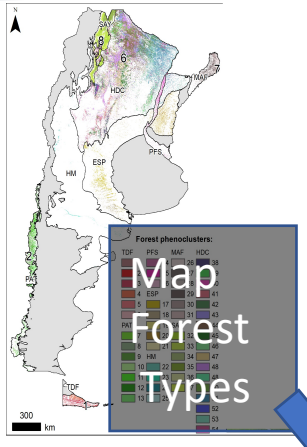

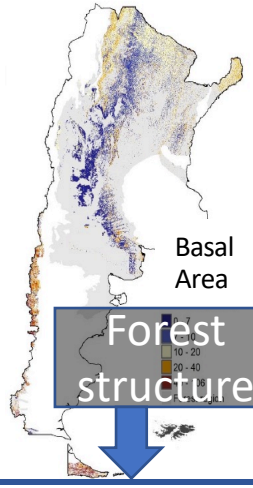

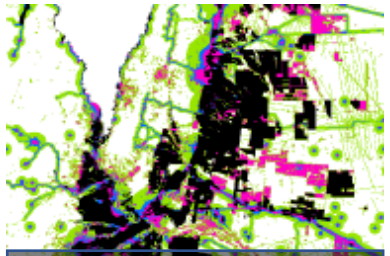

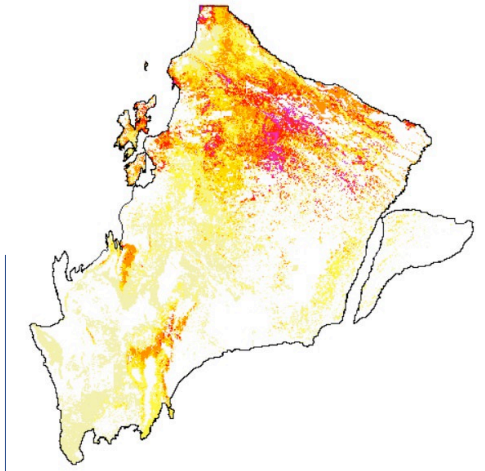

Spatial & temporal variability of weather, & phenology, from MODIS, Landsat, Sentinel imagery

Map Forest Types

Forest structure

Human Footprint

Model species potential distributions from occurrence data

Gap Analysis/ Priority Areas

Share maps and data to improve forest use plans for sustainable use & biodiversity persistence

Heads of National Agency Offices

Provincial Plan Administrators

Scientists and Conservation Organizations